

# Rosefield Solar Farm

## Streets, Rights of Way and Access Plans

APFP Regulation 5(2)(k)

Planning Act 2008

Infrastructure Planning  
(Applications: Prescribed Forms  
and Procedure) Regulations 2009

EN010158/APP/2.4

September 2025

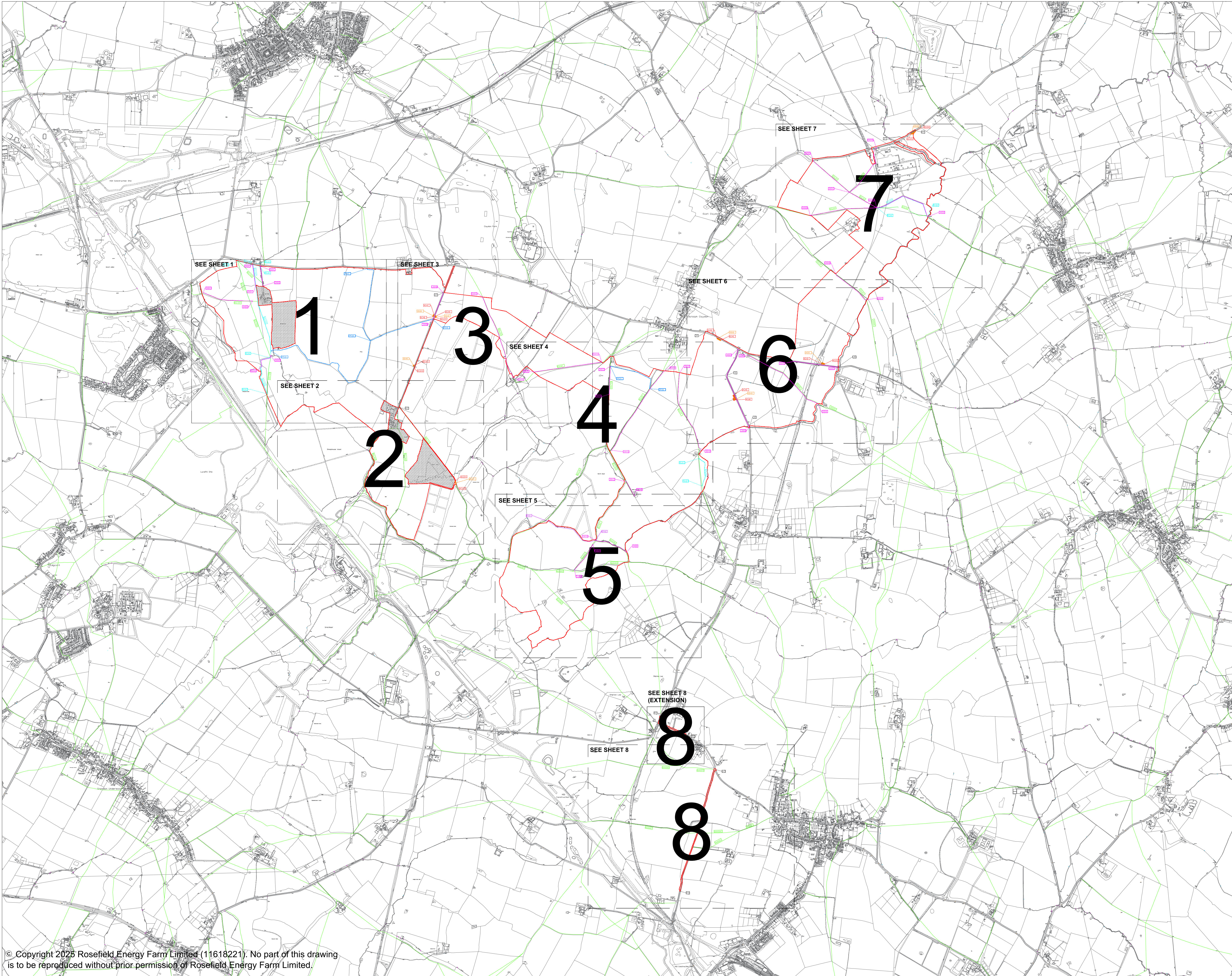
Rosefield Energyfarm Limited



## Streets, Rights of Way and Access Plans

Drawing number	Revision number	Drawing title	Scale
01	01	Key Plan	1:15000 @ A1
02	01	Sheet 1 of 8	1:2500 @ A1
03	01	Sheet 2 of 8	1:2500 @ A1
04	01	Sheet 3 of 8	1:2500 @ A1
05	01	Sheet 4 of 8	1:2500 @ A1
06	01	Sheet 5 of 8	1:2500 @ A1
07	01	Sheet 6 of 8	1:2500 @ A1
08	01	Sheet 7 of 8	1:2500 @ A1
09	01	Sheet 8 of 8	1:2500 @ A1





**LEGEND:**

- ORDER LIMITS
- AREA OUTSIDE OF ORDER LIMITS
- EXISTING PUBLIC RIGHTS OF WAY (PROW)
- EXISTING PUBLIC RIGHT OF WAY TO BE DIVERTED
- EXISTING PERMISSIVE PATH (EP)
- PROPOSED PERMISSIVE PATH (PP)
- PROPOSED ENHANCED PUBLIC RIGHT OF WAY
- FORMATION OF A NEW ACCESS / PASSING BAY (LOCATION REFERENCE)
- EXTENTS OF A NEW ACCESS / PASSING BAY (LOCATION REFERENCE)
- PROPOSED ENHANCED PUBLIC RIGHT OF WAY (LOCATION REFERENCE)
- EXISTING PUBLIC RIGHT OF WAY (LOCATION REFERENCE)
- PROPOSED PERMISSIVE PATH (LOCATION REFERENCE)
- PROPOSED ALTERATION TO STREET (LOCATION REFERENCE)
- FORMATION OF A NEW ACCESS / PASSING BAY
- STREET WORKS (SW)
- STREET WORKS (LOCATION REFERENCE)
- POTENTIAL CLAIMED PUBLIC RIGHT OF WAY
- POTENTIAL CLAIMED PUBLIC RIGHT OF WAY (LOCATION REFERENCE)

**NOTES:**

- ALL DIMENSIONS ARE IN METRES UNLESS STATED OTHERWISE.
- THE STREETS, RIGHTS OF WAY AND ACCESS PLANS SHOULD BE READ IN CONJUNCTION WITH THE DEVELOPMENT CONSENT ORDER (DCO) AND THE DOCUMENTS TO BE CERTIFIED UNDER IT, IN PARTICULAR PART 3 OF THE DCO AND SCHEDULES 4-7 (PINS REF EN010158/APP3.1).
- FOR INFORMATION RELATING TO THE PROPOSED TEMPORARY TRAFFIC MANAGEMENT AND TRAFFIC REGULATION ORDERS, PLEASE SEE TRAFFIC REGULATIONS PLAN (PINS REF EN010158/APP2.5).
- THE ORDER LIMITS HAVE BEEN DRAWN TO THE LAND REGISTRY BOUNDARIES AND TOPOGRAPHICAL SURVEY DATA OF THE SITE. THE ACCURACY OF LAND REGISTRY AND THE TOPOGRAPHICAL SURVEY DIFFERS FROM THE OS BASE MAPPING, WHICH RESULTS IN THE ORDER LIMITS NOT ALIGNING WITH THE LINE WORK SHOWN ON THE OS MAPPING.

01	SEP 2025	ISSUE	PF	PF	EDF
REVISION	DATE	DESCRIPTION	DRAWN	CHECKED	APPROVED
Rosefield Solar Farm					

**DOCUMENT:**

APPLICATION DRAWINGS FOR APPROVAL

REGULATION 5(2)(k)

**DRAWING TITLE:**

STREETS, RIGHTS OF WAY AND ACCESS PLANS

**KEY PLAN**

PIN REFERENCE NUMBER:  
EN010158/APP2.4

REVISION:  
**01**

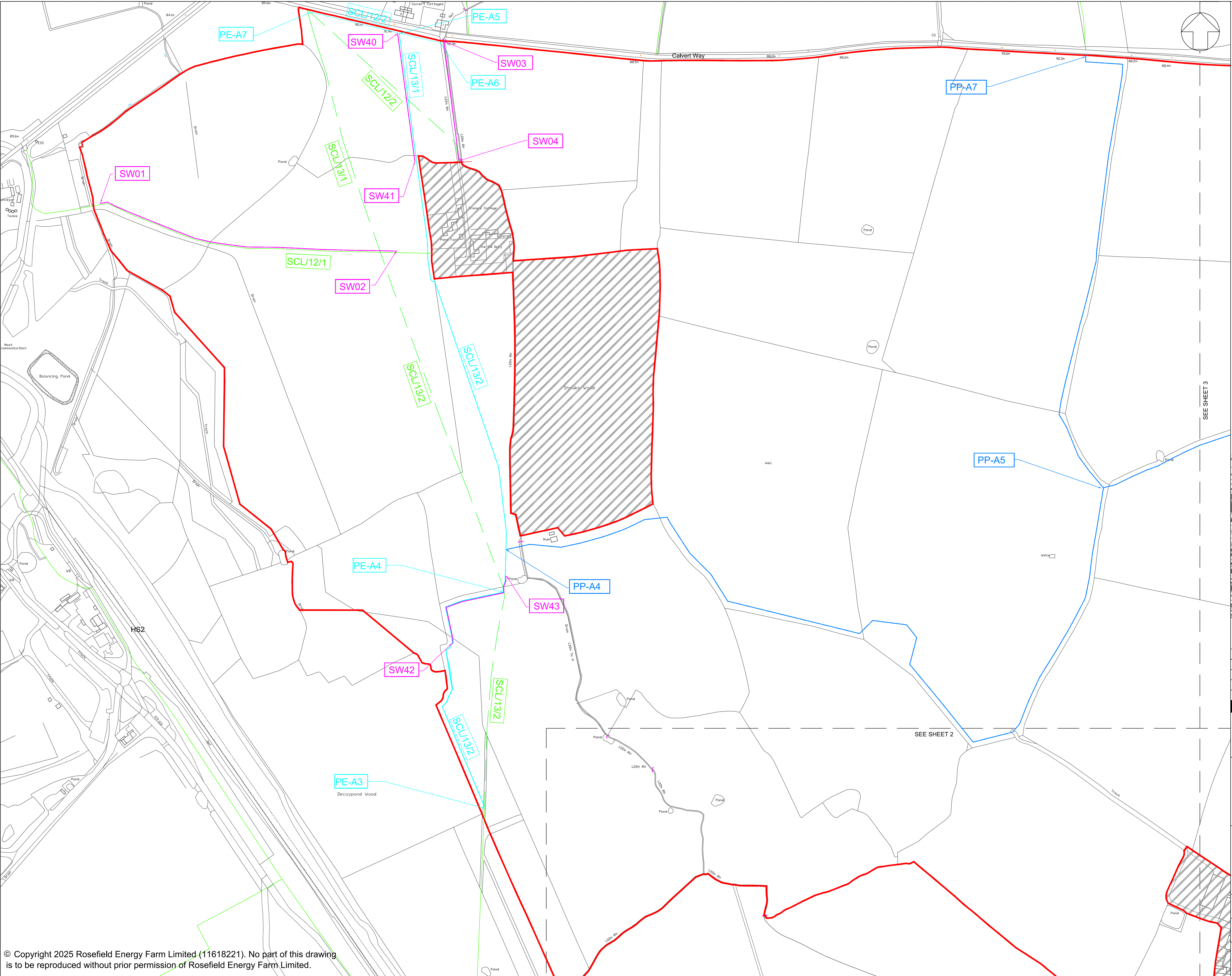
DATE:  
SEPTEMBER 2025

DRAWN:  
PF

SCALE:  
1:15,000 at A1

SCALE BAR:






- LEGEND:**
- ORDER LIMITS
  - AREA OUTSIDE OF ORDER LIMITS
  - EXISTING PUBLIC RIGHTS OF WAY (PROW)
  - EXISTING PUBLIC RIGHT OF WAY TO BE DIVERTED
  - EXISTING PERMISSIVE PATH (EP)
  - PROPOSED PERMISSIVE PATH (PP)
  - PROPOSED ENHANCED PUBLIC RIGHT OF WAY
  - FORMATION OF A NEW ACCESS / PASSING BAY (LOCATION REFERENCE)
  - EXTENTS OF A NEW ACCESS / PASSING BAY (LOCATION REFERENCE)
  - PROPOSED ENHANCED PUBLIC RIGHT OF WAY (LOCATION REFERENCE)
  - EXISTING PUBLIC RIGHT OF WAY (LOCATION REFERENCE)
  - PROPOSED PERMISSIVE PATH (LOCATION REFERENCE)
  - PROPOSED ALTERATION TO STREET (LOCATION REFERENCE)
  - FORMATION OF A NEW ACCESS / PASSING BAY
  - STREET WORKS (SW)
  - STREET WORKS (LOCATION REFERENCE)
  - POTENTIAL CLAIMED PUBLIC RIGHT OF WAY
  - POTENTIAL CLAIMED PUBLIC RIGHT OF WAY (LOCATION REFERENCE)

- NOTES:**
- ALL DIMENSIONS ARE IN METRES UNLESS STATED OTHERWISE.
  - THE STREETS, RIGHTS OF WAY AND ACCESS PLANS SHOULD BE READ IN CONJUNCTION WITH THE DEVELOPMENT CONSENT ORDER (DCO) AND THE DOCUMENTS TO BE CERTIFIED UNDER IT, IN PARTICULAR PART 3 OF THE DCO AND SCHEDULES 4-7 (PINS REF [EN010158/APP/3.1]).
  - FOR INFORMATION RELATING TO THE PROPOSED TEMPORARY TRAFFIC MANAGEMENT AND TRAFFIC REGULATION ORDERS, PLEASE SEE TRAFFIC REGULATIONS PLAN (PINS REF [EN010158/APP/2.5]).
  - THE ORDER LIMITS HAVE BEEN DRAWN TO THE LAND REGISTRY BOUNDARIES AND TOPOGRAPHICAL SURVEY DATA OF THE SITE. THE ACCURACY OF LAND REGISTRY AND THE TOPOGRAPHICAL SURVEY DIFFERS FROM THE OS BASE MAPPING, WHICH RESULTS IN THE ORDER LIMITS NOT ALIGNING WITH THE LINE WORK SHOWN ON THE OS MAPPING.



01	SEP 2025	ISSUE	PF	PF	EDF
REVISION	DATE	DESCRIPTION	DRAWN	CHECKED	APPROVED



DOCUMENT:  
**APPLICATION DRAWINGS  
FOR APPROVAL**

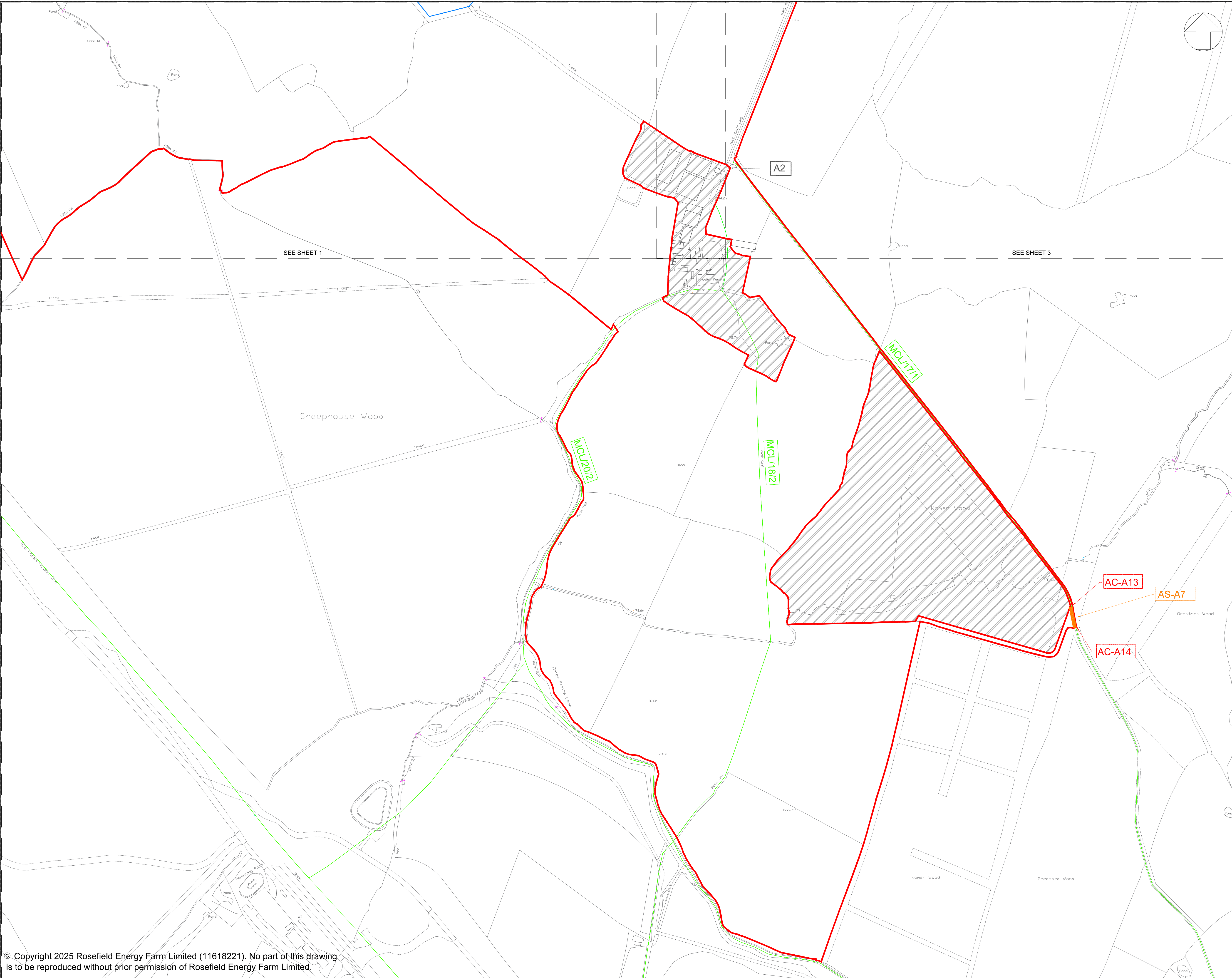
REGULATION 5(2)(k)

DRAWING TITLE:  
**STREETS, RIGHTS OF WAY AND  
ACCESS PLANS**

**SHEET 1 OF 8**

PIN REFERENCE NUMBER: EN010158/APP/2.4		REVISION: <b>01</b>
DATE: SEPTEMBER 2025	DRAWN: PF	SCALE: 1:2,500 at A1
SCALE BAR: 		





**LEGEND:**

- ORDER LIMITS
- AREA OUTSIDE OF ORDER LIMITS
- EXISTING PUBLIC RIGHTS OF WAY (PROW)
- EXISTING PUBLIC RIGHT OF WAY TO BE DIVERTED
- EXISTING PERMISSIVE PATH (EP)
- PROPOSED PERMISSIVE PATH (PP)
- PROPOSED ENHANCED PUBLIC RIGHT OF WAY
- FORMATION OF A NEW ACCESS / PASSING BAY (LOCATION REFERENCE)
- EXTENTS OF A NEW ACCESS / PASSING BAY (LOCATION REFERENCE)
- PROPOSED ENHANCED PUBLIC RIGHT OF WAY (LOCATION REFERENCE)
- EXISTING PUBLIC RIGHT OF WAY (LOCATION REFERENCE)
- PROPOSED PERMISSIVE PATH (LOCATION REFERENCE)
- PROPOSED ALTERATION TO STREET (LOCATION REFERENCE)
- FORMATION OF A NEW ACCESS / PASSING BAY
- STREET WORKS (SW)
- STREET WORKS (LOCATION REFERENCE)
- POTENTIAL CLAIMED PUBLIC RIGHT OF WAY
- POTENTIAL CLAIMED PUBLIC RIGHT OF WAY (LOCATION REFERENCE)

**NOTES:**

- ALL DIMENSIONS ARE IN METRES UNLESS STATED OTHERWISE.
- THE STREETS, RIGHTS OF WAY AND ACCESS PLANS SHOULD BE READ IN CONJUNCTION WITH THE DEVELOPMENT CONSENT ORDER (DCO) AND THE DOCUMENTS TO BE CERTIFIED UNDER IT, IN PARTICULAR PART 3 OF THE DCO AND SCHEDULES 4-7 (PINS REF [EN010158/APP/3.1]).
- FOR INFORMATION RELATING TO THE PROPOSED TEMPORARY TRAFFIC MANAGEMENT AND TRAFFIC REGULATION ORDERS, PLEASE SEE TRAFFIC REGULATIONS PLAN (PINS REF [EN010158/APP/2.5]).
- THE ORDER LIMITS HAVE BEEN DRAWN TO THE LAND REGISTRY BOUNDARIES AND TOPOGRAPHICAL SURVEY DATA OF THE SITE. THE ACCURACY OF LAND REGISTRY AND THE TOPOGRAPHICAL SURVEY DIFFERS FROM THE OS BASE MAPPING, WHICH RESULTS IN THE ORDER LIMITS NOT ALIGNING WITH THE LINE WORK SHOWN ON THE OS MAPPING.

**KEY PLAN:**

01	SEP 2025	ISSUE	PF	PF	EDF
REVISION	DATE	DESCRIPTION	DRAWN	CHECKED	APPROVED

**Rosefield Solar Farm**

**Rosefield Solar Farm**

DOCUMENT:  
**APPLICATION DRAWINGS FOR APPROVAL**

REGULATION 5(2)(k)

DRAWING TITLE:  
**STREETS, RIGHTS OF WAY AND ACCESS PLANS**

SHEET 2 OF 8

PIN REFERENCE NUMBER:  
EN010158/APP/2.4

REVISION:  
**01**

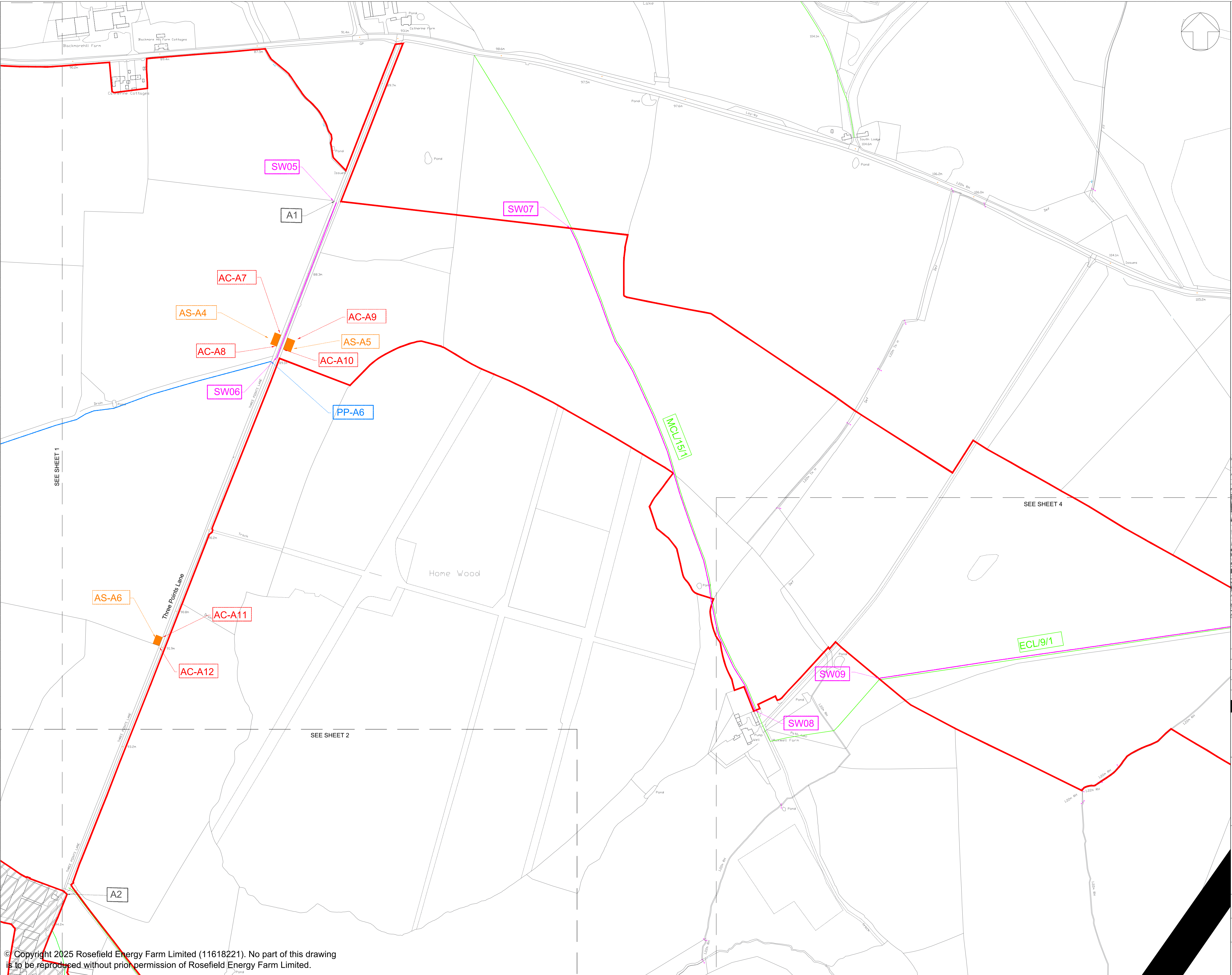
DATE:  
SEPTEMBER 2025

DRAWN:  
PF

SCALE:  
1:2,500 at A1

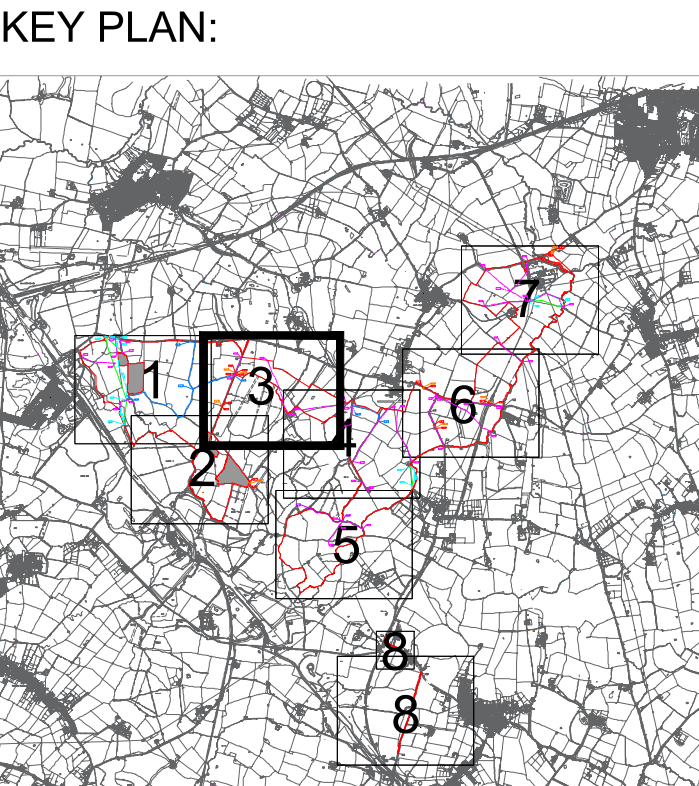
SCALE BAR:  
0 100m





- LEGEND:**
- ORDER LIMITS
  - AREA OUTSIDE OF ORDER LIMITS
  - EXISTING PUBLIC RIGHTS OF WAY (PROW)
  - EXISTING PUBLIC RIGHT OF WAY TO BE DIVERTED
  - EXISTING PERMISSIVE PATH (EP)
  - PROPOSED PERMISSIVE PATH (PP)
  - PROPOSED ENHANCED PUBLIC RIGHT OF WAY
  - FORMATION OF A NEW ACCESS / PASSING BAY (LOCATION REFERENCE)
  - EXTENTS OF A NEW ACCESS / PASSING BAY (LOCATION REFERENCE)
  - PROPOSED ENHANCED PUBLIC RIGHT OF WAY (LOCATION REFERENCE)
  - EXISTING PUBLIC RIGHT OF WAY (LOCATION REFERENCE)
  - PROPOSED PERMISSIVE PATH (LOCATION REFERENCE)
  - PROPOSED ALTERATION TO STREET (LOCATION REFERENCE)
  - FORMATION OF A NEW ACCESS / PASSING BAY
  - STREET WORKS (SW)
  - STREET WORKS (LOCATION REFERENCE)
  - POTENTIAL CLAIMED PUBLIC RIGHT OF WAY
  - POTENTIAL CLAIMED PUBLIC RIGHT OF WAY (LOCATION REFERENCE)

- NOTES:**
- ALL DIMENSIONS ARE IN METRES UNLESS STATED OTHERWISE.
  - THE STREETS, RIGHTS OF WAY AND ACCESS PLANS SHOULD BE READ IN CONJUNCTION WITH THE DEVELOPMENT CONSENT ORDER (DCO) AND THE DOCUMENTS TO BE CERTIFIED UNDER IT, IN PARTICULAR PART 3 OF THE DCO AND SCHEDULES 4-7 (PINS REF EN010158/APP3.1).
  - FOR INFORMATION RELATING TO THE PROPOSED TEMPORARY TRAFFIC MANAGEMENT AND TRAFFIC REGULATION ORDERS, PLEASE SEE TRAFFIC REGULATIONS PLAN (PINS REF EN010158/APP2.5).
  - THE ORDER LIMITS HAVE BEEN DRAWN TO THE LAND REGISTRY BOUNDARIES AND TOPOGRAPHICAL SURVEY DATA OF THE SITE. THE ACCURACY OF LAND REGISTRY AND THE TOPOGRAPHICAL SURVEY DIFFERS FROM THE OS BASE MAPPING, WHICH RESULTS IN THE ORDER LIMITS NOT ALIGNING WITH THE LINE WORK SHOWN ON THE OS MAPPING.



REVISION	DATE	DESCRIPTION	DRAWN	CHECKED	APPROVED
01	SEP 2025	ISSUE	PF	PF	EDF



DOCUMENT:  
**APPLICATION DRAWINGS  
FOR APPROVAL**

**REGULATION 5(2)(k)**

DRAWING TITLE:  
**STREETS, RIGHTS OF WAY AND  
ACCESS PLANS**

**SHEET 3 OF 8**

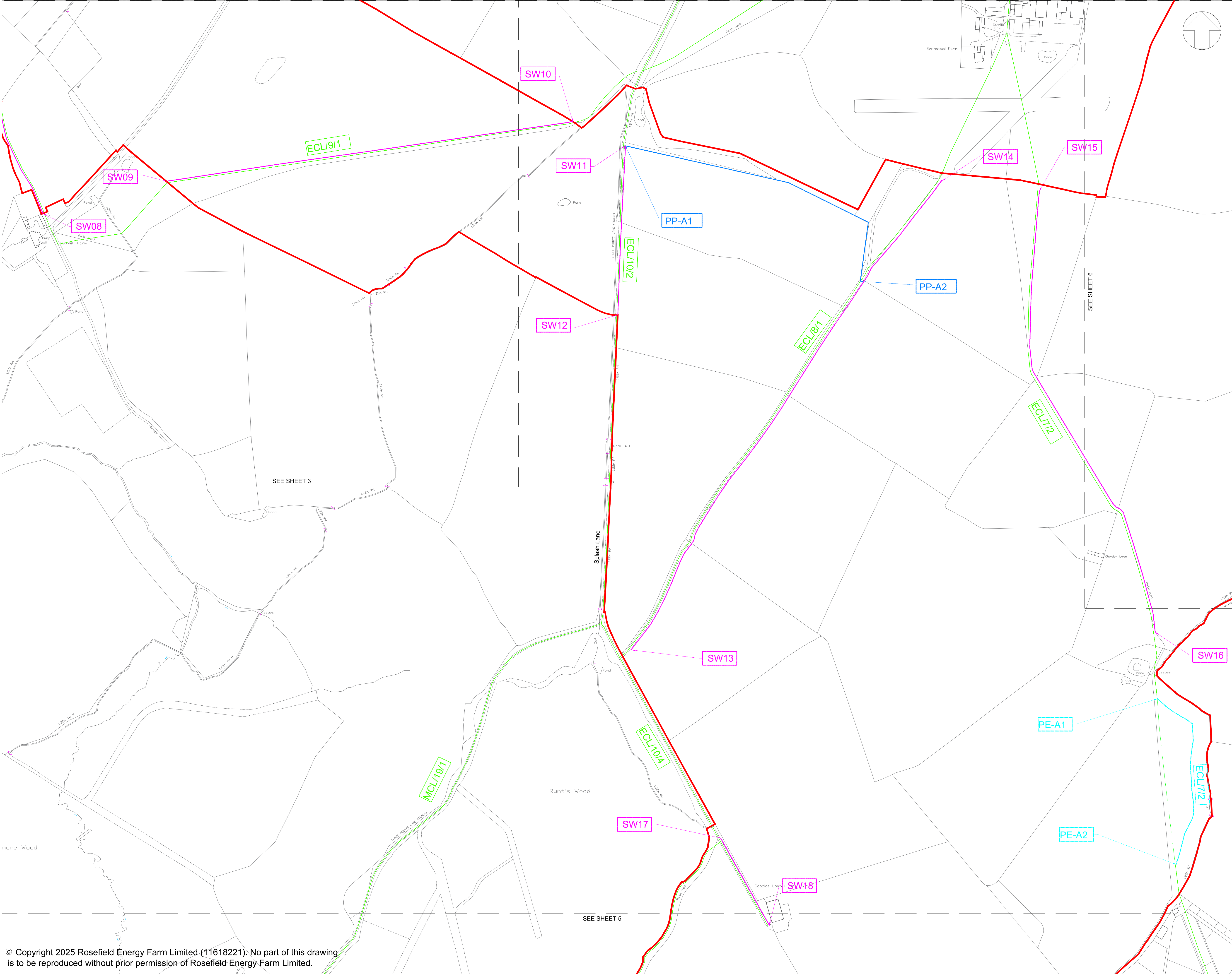
PIN REFERENCE NUMBER:  
EN010158/APP/2.4

DATE:  
SEPTEMBER 2025

SCALE:  
1:2,500 at A1

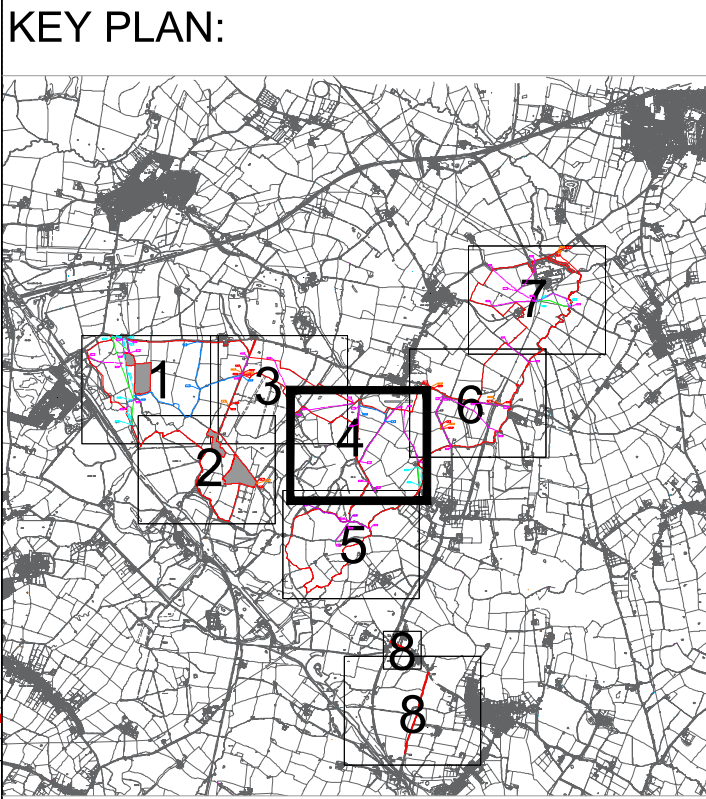
SCALE BAR:





- LEGEND:**
- ORDER LIMITS
  - AREA OUTSIDE OF ORDER LIMITS
  - EXISTING PUBLIC RIGHTS OF WAY (PROW)
  - EXISTING PUBLIC RIGHT OF WAY TO BE DIVERTED
  - EXISTING PERMISSIVE PATH (EP)
  - PROPOSED PERMISSIVE PATH (PP)
  - PROPOSED ENHANCED PUBLIC RIGHT OF WAY
  - FORMATION OF A NEW ACCESS / PASSING BAY (LOCATION REFERENCE)
  - EXTENTS OF A NEW ACCESS / PASSING BAY (LOCATION REFERENCE)
  - PROPOSED ENHANCED PUBLIC RIGHT OF WAY (LOCATION REFERENCE)
  - EXISTING PUBLIC RIGHT OF WAY (LOCATION REFERENCE)
  - PROPOSED PERMISSIVE PATH (LOCATION REFERENCE)
  - PROPOSED ALTERATION TO STREET (LOCATION REFERENCE)
  - FORMATION OF A NEW ACCESS / PASSING BAY
  - STREET WORKS (SW)
  - STREET WORKS (LOCATION REFERENCE)
  - POTENTIAL CLAIMED PUBLIC RIGHT OF WAY
  - POTENTIAL CLAIMED PUBLIC RIGHT OF WAY (LOCATION REFERENCE)

- NOTES:**
- ALL DIMENSIONS ARE IN METRES UNLESS STATED OTHERWISE.
  - THE STREETS, RIGHTS OF WAY AND ACCESS PLANS SHOULD BE READ IN CONJUNCTION WITH THE DEVELOPMENT CONSENT ORDER (DCO) AND THE DOCUMENTS TO BE CERTIFIED UNDER IT, IN PARTICULAR PART 3 OF THE DCO AND SCHEDULES 4-7 (PINS REF [EN010158/APP/3.1]).
  - FOR INFORMATION RELATING TO THE PROPOSED TEMPORARY TRAFFIC MANAGEMENT AND TRAFFIC REGULATION ORDERS, PLEASE SEE TRAFFIC REGULATIONS PLAN (PINS REF [EN010158/APP/2.5]).
  - THE ORDER LIMITS HAVE BEEN DRAWN TO THE LAND REGISTRY BOUNDARIES AND TOPOGRAPHICAL SURVEY DATA OF THE SITE. THE ACCURACY OF LAND REGISTRY AND THE TOPOGRAPHICAL SURVEY DIFFERS FROM THE OS BASE MAPPING, WHICH RESULTS IN THE ORDER LIMITS NOT ALIGNING WITH THE LINE WORK SHOWN ON THE OS MAPPING.



01	SEP 2025	ISSUE	PF	PF	EDF
REVISION	DATE	DESCRIPTION	DRAWN	CHECKED	APPROVED



DOCUMENT:  
**APPLICATION DRAWINGS  
FOR APPROVAL**

**REGULATION 5(2)(k)**

DRAWING TITLE:  
**STREETS, RIGHTS OF WAY AND  
ACCESS PLANS**

**SHEET 4 OF 8**

PIN REFERENCE NUMBER:  
EN010158/APP/2.4

REVISION:  
**01**

DATE:  
SEPTEMBER 2025

DRAWN:  
PF

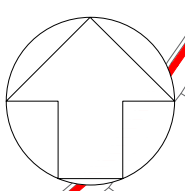
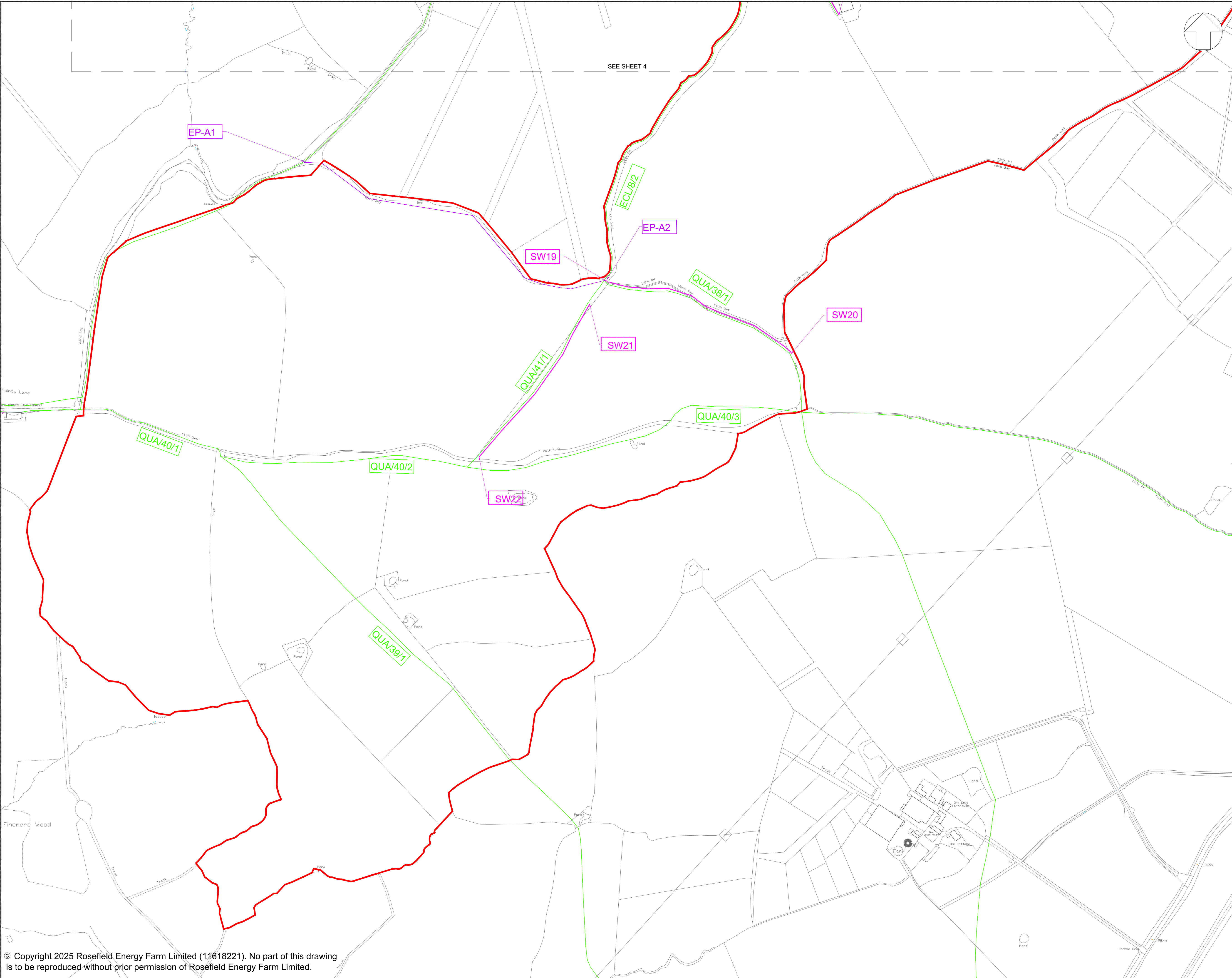
SCALE:  
1:2,500 at A1



© Copyright 2025 Rosefield Energy Farm Limited (11618221). No part of this drawing is to be reproduced without prior permission of Rosefield Energy Farm Limited.

This drawing may contain Ordnance Survey material by permission of Ordnance Survey on behalf of the Controller of His Majesty's Stationery Office © Crown Copyright 2024. All rights reserved. Reference number 0100031673  
OS Open data / © Natural England / © DEFRA / © DECC / © English Heritage. Aerial Photography - ESRI, DigitalGlobe, GeoEye, i-cubed, USDA FSA, USGS, AEX, Getmapping, Aerogrid, IGN, JGP, swisstopo, the GIS User Community





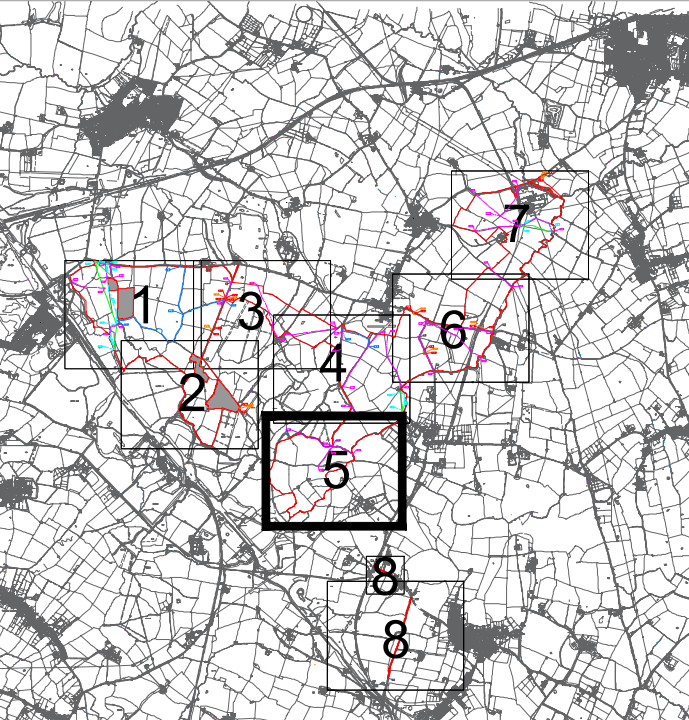
LEGEND:

- ORDER LIMITS
- AREA OUTSIDE OF ORDER LIMITS
- EXISTING PUBLIC RIGHTS OF WAY (PROW)
- EXISTING PUBLIC RIGHT OF WAY TO BE DIVERTED
- EXISTING PERMISSIVE PATH (EP)
- PROPOSED PERMISSIVE PATH (PP)
- PROPOSED ENHANCED PUBLIC RIGHT OF WAY
- FORMATION OF A NEW ACCESS / PASSING BAY (LOCATION REFERENCE)
- EXTENTS OF A NEW ACCESS / PASSING BAY (LOCATION REFERENCE)
- PROPOSED ENHANCED PUBLIC RIGHT OF WAY (LOCATION REFERENCE)
- EXISTING PUBLIC RIGHT OF WAY (LOCATION REFERENCE)
- PROPOSED PERMISSIVE PATH (LOCATION REFERENCE)
- PROPOSED ALTERATION TO STREET (LOCATION REFERENCE)
- FORMATION OF A NEW ACCESS / PASSING BAY
- STREET WORKS (SW)
- STREET WORKS (LOCATION REFERENCE)
- POTENTIAL CLAIMED PUBLIC RIGHT OF WAY
- POTENTIAL CLAIMED PUBLIC RIGHT OF WAY (LOCATION REFERENCE)

NOTES:

- ALL DIMENSIONS ARE IN METRES UNLESS STATED OTHERWISE.
- THE STREETS, RIGHTS OF WAY AND ACCESS PLANS SHOULD BE READ IN CONJUNCTION WITH THE DEVELOPMENT CONSENT ORDER (DCO) AND THE DOCUMENTS TO BE CERTIFIED UNDER IT, IN PARTICULAR PART 3 OF THE DCO AND SCHEDULES 4-7 (PINS REF [EN010158/APP/3.1]).
- FOR INFORMATION RELATING TO THE PROPOSED TEMPORARY TRAFFIC MANAGEMENT AND TRAFFIC REGULATION ORDERS, PLEASE SEE TRAFFIC REGULATIONS PLAN (PINS REF [EN010158/APP/2.5]).
- THE ORDER LIMITS HAVE BEEN DRAWN TO THE LAND REGISTRY BOUNDARIES AND TOPOGRAPHICAL SURVEY DATA OF THE SITE. THE ACCURACY OF LAND REGISTRY AND THE TOPOGRAPHICAL SURVEY DIFFERS FROM THE OS BASE MAPPING, WHICH RESULTS IN THE ORDER LIMITS NOT ALIGNING WITH THE LINE WORK SHOWN ON THE OS MAPPING.

KEY PLAN:



01	SEP 2025	ISSUE	PF	PF	EDF
REVISION	DATE	DESCRIPTION	DRAWN	CHECKED	APPROVED

Rosefield Solar Farm



DOCUMENT:  
APPLICATION DRAWINGS  
FOR APPROVAL

REGULATION 5(2)(k)

DRAWING TITLE:  
STREETS, RIGHTS OF WAY AND  
ACCESS PLANS

SHEET 5 OF 8

PIN REFERENCE NUMBER:  
EN010158/APP/2.4

REVISION:  
01

DATE:  
SEPTEMBER 2025

DRAWN:  
PF

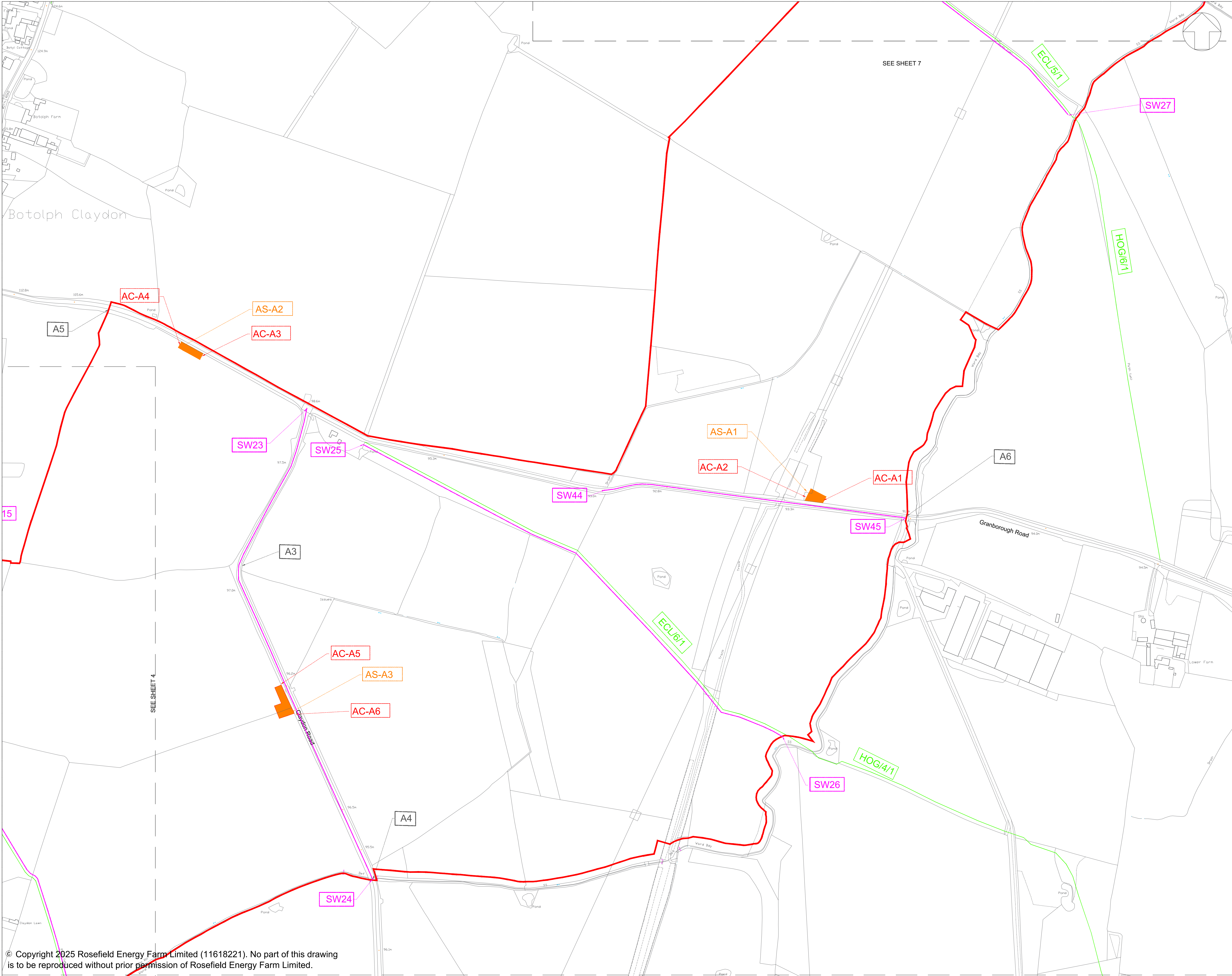
SCALE:  
1:2,500 at A1

SCALE BAR:  
0 100m

© Copyright 2025 Rosefield Energy Farm Limited (11618221). No part of this drawing is to be reproduced without prior permission of Rosefield Energy Farm Limited.

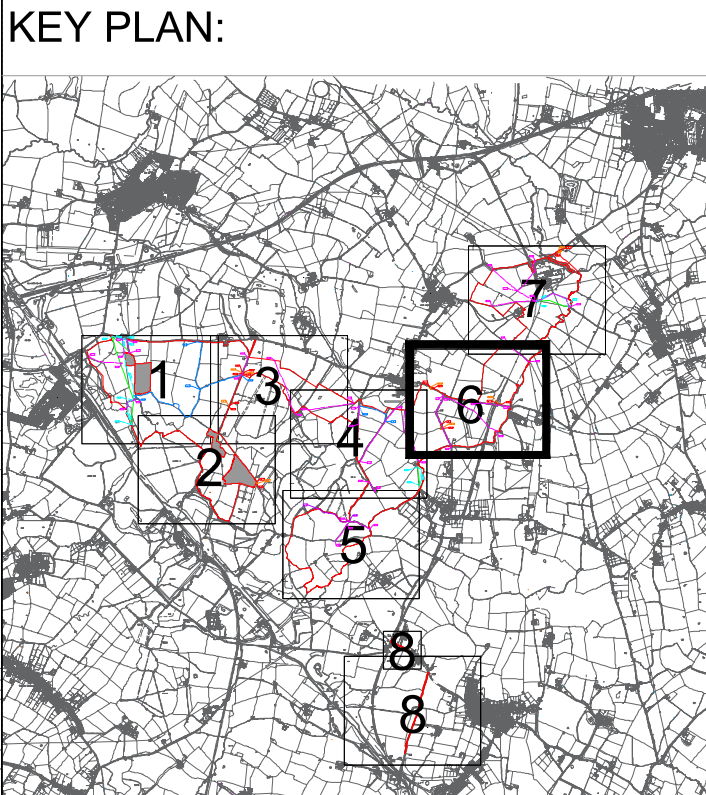
This drawing may contain Ordnance Survey material by permission of Ordnance Survey on behalf of the Controller of His Majesty's Stationery Office © Crown Copyright 2024. All rights reserved. Reference number 0100031673  
OS Open data / © Natural England / © DEFRA / © DECC / © English Heritage. Aerial Photography - ESRI, DigitalGlobe, GEOEye, i-cubed, USDA FSA, USGD, AEX, Getmapping, Aerogrid, IGN, IGP, swisstopo, the GIS User Community





- LEGEND:**
- ORDER LIMITS
  - AREA OUTSIDE OF ORDER LIMITS
  - EXISTING PUBLIC RIGHTS OF WAY (PROW)
  - EXISTING PUBLIC RIGHT OF WAY TO BE DIVERTED
  - EXISTING PERMISSIVE PATH (EP)
  - PROPOSED PERMISSIVE PATH (PP)
  - PROPOSED ENHANCED PUBLIC RIGHT OF WAY
  - FORMATION OF A NEW ACCESS / PASSING BAY (LOCATION REFERENCE)
  - EXTENTS OF A NEW ACCESS / PASSING BAY (LOCATION REFERENCE)
  - PROPOSED ENHANCED PUBLIC RIGHT OF WAY (LOCATION REFERENCE)
  - EXISTING PUBLIC RIGHT OF WAY (LOCATION REFERENCE)
  - PROPOSED PERMISSIVE PATH (LOCATION REFERENCE)
  - PROPOSED ALTERATION TO STREET (LOCATION REFERENCE)
  - FORMATION OF A NEW ACCESS / PASSING BAY
  - STREET WORKS (SW)
  - STREET WORKS (LOCATION REFERENCE)
  - POTENTIAL CLAIMED PUBLIC RIGHT OF WAY
  - POTENTIAL CLAIMED PUBLIC RIGHT OF WAY (LOCATION REFERENCE)

- NOTES:**
- ALL DIMENSIONS ARE IN METRES UNLESS STATED OTHERWISE.
  - THE STREETS, RIGHTS OF WAY AND ACCESS PLANS SHOULD BE READ IN CONJUNCTION WITH THE DEVELOPMENT CONSENT ORDER (DCO) AND THE DOCUMENTS TO BE CERTIFIED UNDER IT, IN PARTICULAR PART 3 OF THE DCO AND SCHEDULES 4-7 (PINS REF [EN010158/APP/3.1]).
  - FOR INFORMATION RELATING TO THE PROPOSED TEMPORARY TRAFFIC MANAGEMENT AND TRAFFIC REGULATION ORDERS, PLEASE SEE TRAFFIC REGULATIONS PLAN (PINS REF [EN010158/APP/2.5]).
  - THE ORDER LIMITS HAVE BEEN DRAWN TO THE LAND REGISTRY BOUNDARIES AND TOPOGRAPHICAL SURVEY DATA OF THE SITE. THE ACCURACY OF LAND REGISTRY AND THE TOPOGRAPHICAL SURVEY DIFFERS FROM THE OS BASE MAPPING, WHICH RESULTS IN THE ORDER LIMITS NOT ALIGNING WITH THE LINE WORK SHOWN ON THE OS MAPPING.



REVISION	DATE	DESCRIPTION	DRAWN	CHECKED	APPROVED
01	SEP 2025	ISSUE	PF	PF	EDF



DOCUMENT:  
**APPLICATION DRAWINGS  
FOR APPROVAL**

**REGULATION 5(2)(k)**

DRAWING TITLE:  
**STREETS, RIGHTS OF WAY AND  
ACCESS PLANS**

**SHEET 6 OF 8**


PIN REFERENCE NUMBER:  
EN010158/APP/2.3

REVISION:  
**01**

DATE:  
SEPTEMBER 2025

DRAWN:  
PF

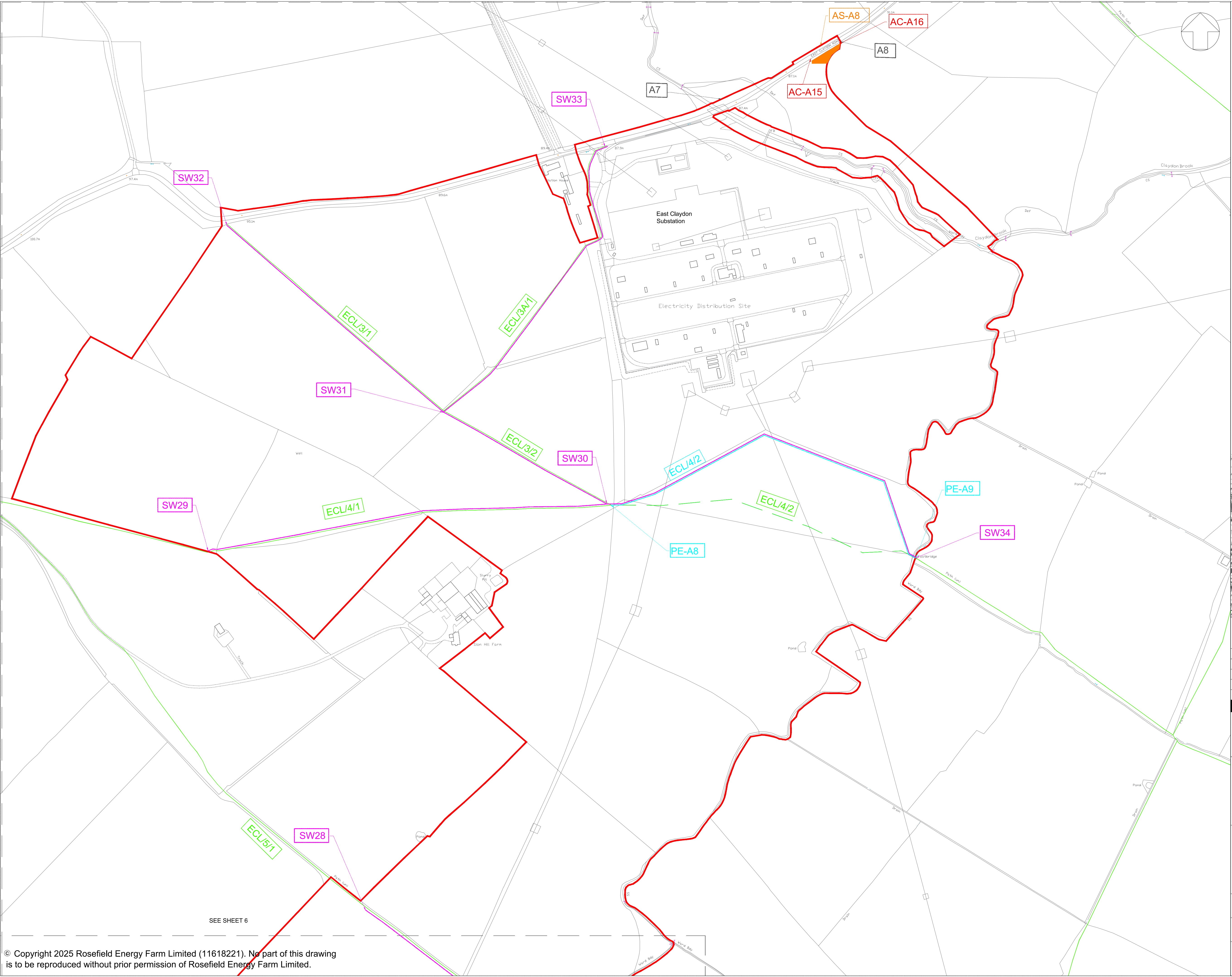
SCALE:  
1:2,500 at A1



© Copyright 2025 Rosefield Energy Farm Limited (11618221). No part of this drawing is to be reproduced without prior permission of Rosefield Energy Farm Limited.

This drawing may contain: Ordnance Survey material by permission of Ordnance Survey on behalf of the Controller of His Majesty's Stationery Office © Crown Copyright 2024. All rights reserved. Reference number 0100031673  
OS Open data / © Natural England / © DEFRA / © DECC / © English Heritage. Aerial Photography - ESRI, DigitalGlobe, GEOEye, i-cubed, USDA FSA, USGS, AEX, Getmapping, Aerogrid, IGN, IGP, swisstopo, the GIS User Community

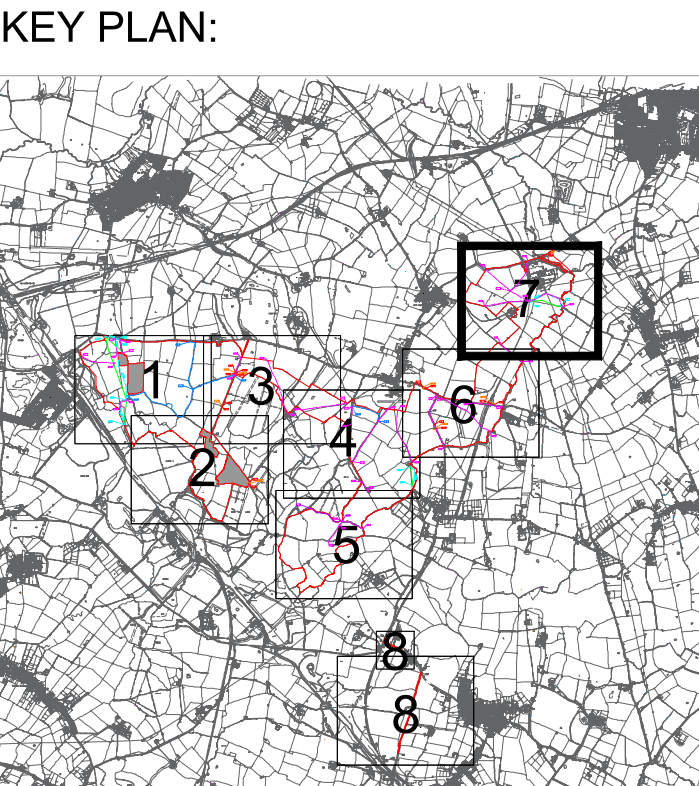




**LEGEND:**

- ORDER LIMITS
- AREA OUTSIDE OF ORDER LIMITS
- EXISTING PUBLIC RIGHTS OF WAY (PROW)
- EXISTING PUBLIC RIGHT OF WAY TO BE DIVERTED
- EXISTING PERMISSIVE PATH (EP)
- PROPOSED PERMISSIVE PATH (PP)
- PROPOSED ENHANCED PUBLIC RIGHT OF WAY
- FORMATION OF A NEW ACCESS / PASSING BAY (LOCATION REFERENCE)
- EXTENTS OF A NEW ACCESS / PASSING BAY (LOCATION REFERENCE)
- PROPOSED ENHANCED PUBLIC RIGHT OF WAY (LOCATION REFERENCE)
- EXISTING PUBLIC RIGHT OF WAY (LOCATION REFERENCE)
- PROPOSED PERMISSIVE PATH (LOCATION REFERENCE)
- PROPOSED ALTERATION TO STREET (LOCATION REFERENCE)
- FORMATION OF A NEW ACCESS / PASSING BAY
- STREET WORKS (SW)
- STREET WORKS (LOCATION REFERENCE)
- POTENTIAL CLAIMED PUBLIC RIGHT OF WAY
- POTENTIAL CLAIMED PUBLIC RIGHT OF WAY (LOCATION REFERENCE)

- NOTES:**
- ALL DIMENSIONS ARE IN METRES UNLESS STATED OTHERWISE.
  - THE STREETS, RIGHTS OF WAY AND ACCESS PLANS SHOULD BE READ IN CONJUNCTION WITH THE DEVELOPMENT CONSENT ORDER (DCO) AND THE DOCUMENTS TO BE CERTIFIED UNDER IT, IN PARTICULAR PART 3 OF THE DCO AND SCHEDULES 4-7 (PINS REF [EN010158/APP/3.1]).
  - FOR INFORMATION RELATING TO THE PROPOSED TEMPORARY TRAFFIC MANAGEMENT AND TRAFFIC REGULATION ORDERS, PLEASE SEE TRAFFIC REGULATIONS PLAN (PINS REF [EN010158/APP/2.5]).
  - THE ORDER LIMITS HAVE BEEN DRAWN TO THE LAND REGISTRY BOUNDARIES AND TOPOGRAPHICAL SURVEY DATA OF THE SITE. THE ACCURACY OF LAND REGISTRY AND THE TOPOGRAPHICAL SURVEY DIFFERS FROM THE OS BASE MAPPING, WHICH RESULTS IN THE ORDER LIMITS NOT ALIGNING WITH THE LINE WORK SHOWN ON THE OS MAPPING.



01	SEP 2025	ISSUE	PF	PF	EDF
REVISION	DATE	DESCRIPTION	DRAWN	CHECKED	APPROVED

Rosefield Solar Farm

DOCUMENT:  
**APPLICATION DRAWINGS  
FOR APPROVAL**

**REGULATION 5(2)(k)**

DRAWING TITLE:  
**STREETS, RIGHTS OF WAY AND  
ACCESS PLANS**

**SHEET 7 OF 8**

PIN REFERENCE NUMBER:  
EN010158/APP/2.4


REVISION:  
**01**

DATE:  
SEPTEMBER 2025

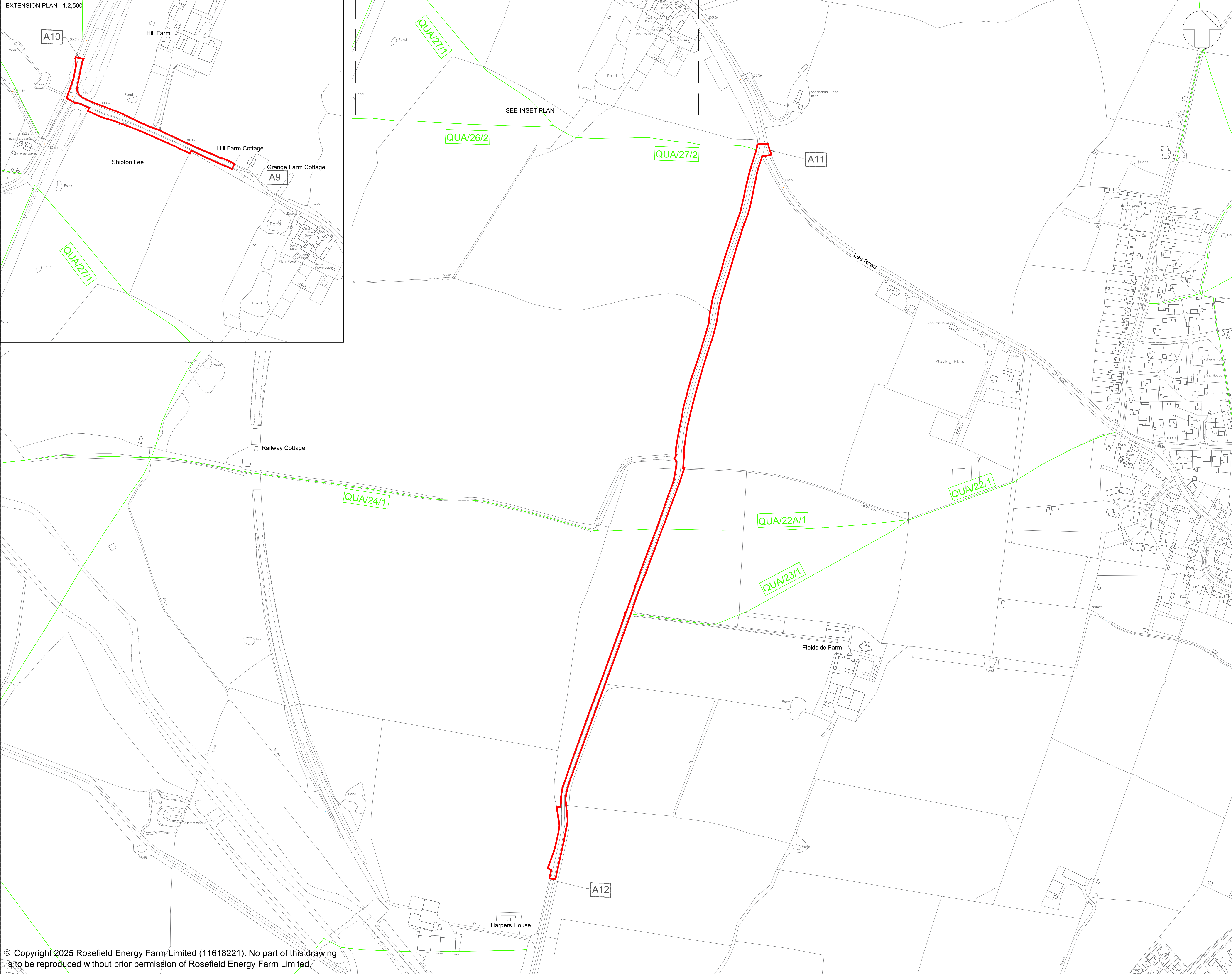
DRAWN:  
PF

SCALE:  
1:2,500 at A1

SCALE BAR:

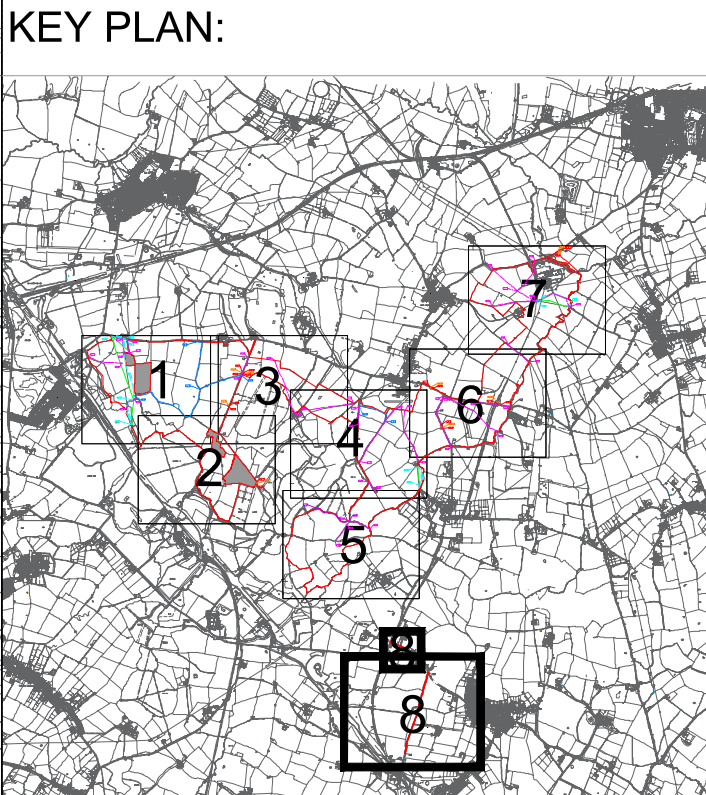






- LEGEND:**
- ORDER LIMITS
  - AREA OUTSIDE OF ORDER LIMITS
  - EXISTING PUBLIC RIGHTS OF WAY (PROW)
  - EXISTING PUBLIC RIGHT OF WAY TO BE DIVERTED
  - EXISTING PERMISSIVE PATH (EP)
  - PROPOSED PERMISSIVE PATH (PP)
  - PROPOSED ENHANCED PUBLIC RIGHT OF WAY
  - FORMATION OF A NEW ACCESS / PASSING BAY (LOCATION REFERENCE)
  - EXTENTS OF A NEW ACCESS / PASSING BAY (LOCATION REFERENCE)
  - PROPOSED ENHANCED PUBLIC RIGHT OF WAY (LOCATION REFERENCE)
  - EXISTING PUBLIC RIGHT OF WAY (LOCATION REFERENCE)
  - PROPOSED PERMISSIVE PATH (LOCATION REFERENCE)
  - PROPOSED ALTERATION TO STREET (LOCATION REFERENCE)
  - FORMATION OF A NEW ACCESS / PASSING BAY
  - STREET WORKS (SW)
  - STREET WORKS (LOCATION REFERENCE)
  - POTENTIAL CLAIMED PUBLIC RIGHT OF WAY
  - POTENTIAL CLAIMED PUBLIC RIGHT OF WAY (LOCATION REFERENCE)

- NOTES:**
- ALL DIMENSIONS ARE IN METRES UNLESS STATED OTHERWISE.
  - THE STREETS, RIGHTS OF WAY AND ACCESS PLANS SHOULD BE READ IN CONJUNCTION WITH THE DEVELOPMENT CONSENT ORDER (DCO) AND THE DOCUMENTS TO BE CERTIFIED UNDER IT, IN PARTICULAR PART 3 OF THE DCO AND SCHEDULES 4-7 (PINS REF [EN010158/APP/3.1]).
  - FOR INFORMATION RELATING TO THE PROPOSED TEMPORARY TRAFFIC MANAGEMENT AND TRAFFIC REGULATION ORDERS, PLEASE SEE TRAFFIC REGULATIONS PLAN (PINS REF [EN010158/APP/2.5]).
  - THE ORDER LIMITS HAVE BEEN DRAWN TO THE LAND REGISTRY BOUNDARIES AND TOPOGRAPHICAL SURVEY DATA OF THE SITE. THE ACCURACY OF LAND REGISTRY AND THE TOPOGRAPHICAL SURVEY DIFFERS FROM THE OS BASE MAPPING, WHICH RESULTS IN THE ORDER LIMITS NOT ALIGNING WITH THE LINE WORK SHOWN ON THE OS MAPPING.



01	SEP 2025	ISSUE	PF	PF	EDF
REVISION	DATE	DESCRIPTION	DRAWN	CHECKED	APPROVED

Rosefield Solar Farm



DOCUMENT:  
**APPLICATION DRAWINGS  
FOR APPROVAL**

**REGULATION 5(2)(k)**

DRAWING TITLE:  
**STREETS, RIGHTS OF WAY AND  
ACCESS PLANS**

**SHEET 8 OF 8**

PIN REFERENCE NUMBER:  
EN010158/APP/2.4

REVISION:  
**01**

DATE:  
SEPTEMBER 2025

DRAWN:  
PF

SCALE:  
1:2,500 at A1



© Copyright 2025 Rosefield Energy Farm Limited (11618221). No part of this drawing is to be reproduced without prior permission of Rosefield Energy Farm Limited.

This drawing may contain Ordnance Survey material by permission of Ordnance Survey on behalf of the Controller of His Majesty's Stationery Office © Crown Copyright 2024. All rights reserved. Reference number 0100031673  
OS Open data / © Natural England / © DEFRA / © DECC / © English Heritage. Aerial Photography - ESRI, DigitalGlobe, GeoEye, i-cubed, USDA FSA, USGS, AEX, Getmapping, Aerogrid, IGN, IGP, swisstopo, the GIS User Community



